











An Fhairche & Conga ~ Clonbur & Cong



-  Príomhbhóthar / Main Road
-  Mionbhóthar / Minor Road
-  Bóthar Foraoise / Forest Road
-  Raon Foraoise / Forest Track
-  Cosán / Path
-  Ionad Amhairc / Viewpoint
-  Carrchlós / Car Park
-  Tús/ Trailhead
-  Láthair Oidhreachta / Heritage Site
-  Láthair Phicnicí / Picnic Area
-  Bia agus Deochanna / Refreshments



Cong/ Clonbur Trail : 7.8 km



Réadmhaine Coillte
Coillte Properties

Níor chóir go léirímhíneodh an léiriúchán ar an léarscáil de na bóithre, raonta agus cosáin taobh amuigh deréadmhain Coillte mar go bhfuil ceart slí tugtha. The representation on the map of roads, tracks and paths outside Coillte property should not be interpreted as conferring a right of way.